

# Africa



SIERRA  
LEONE

NIGERIA

CONGO

ANGOLA

MOZAMBIQUE

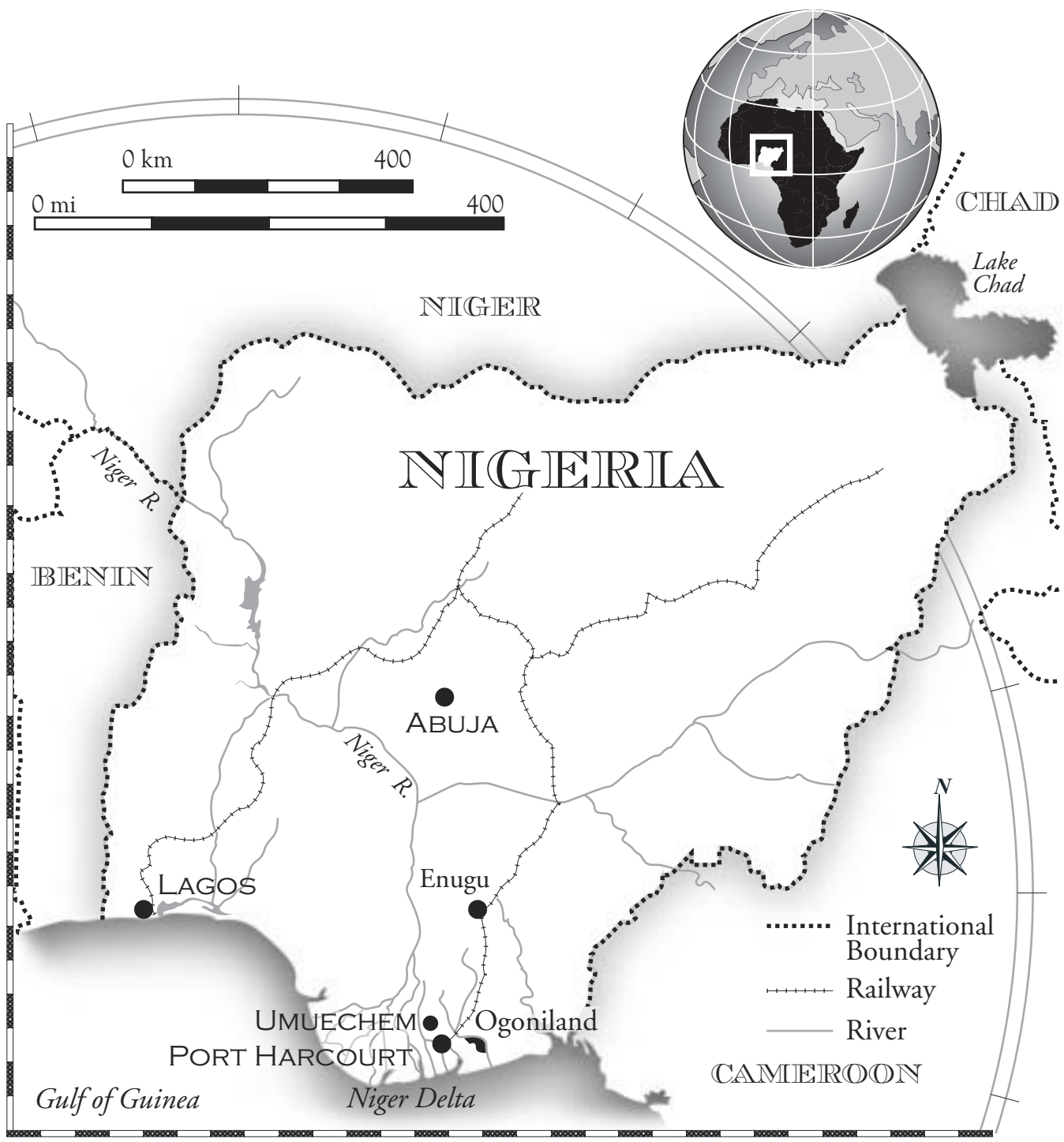
SOUTH  
AFRICA

SUDAN

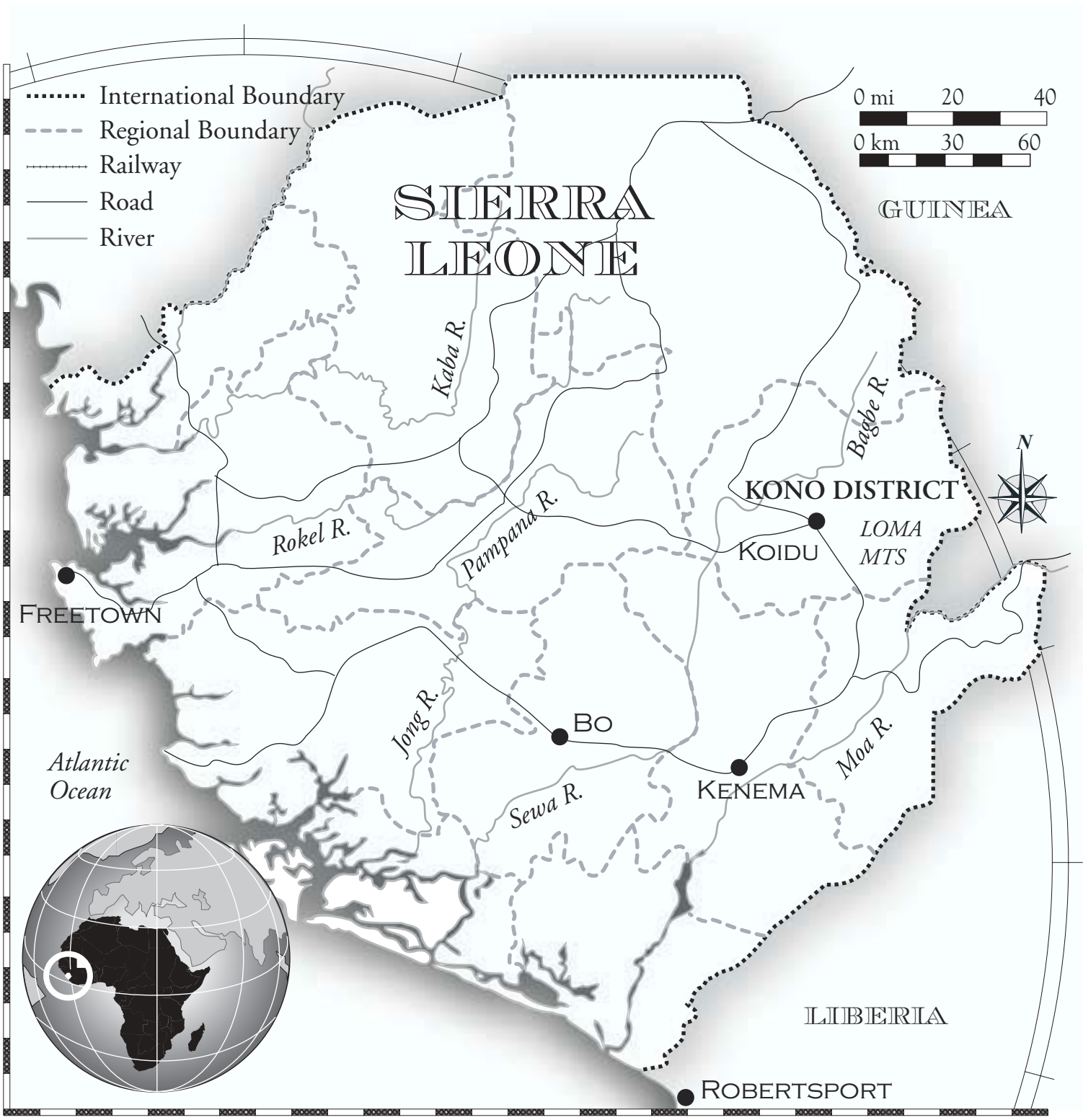
UGANDA

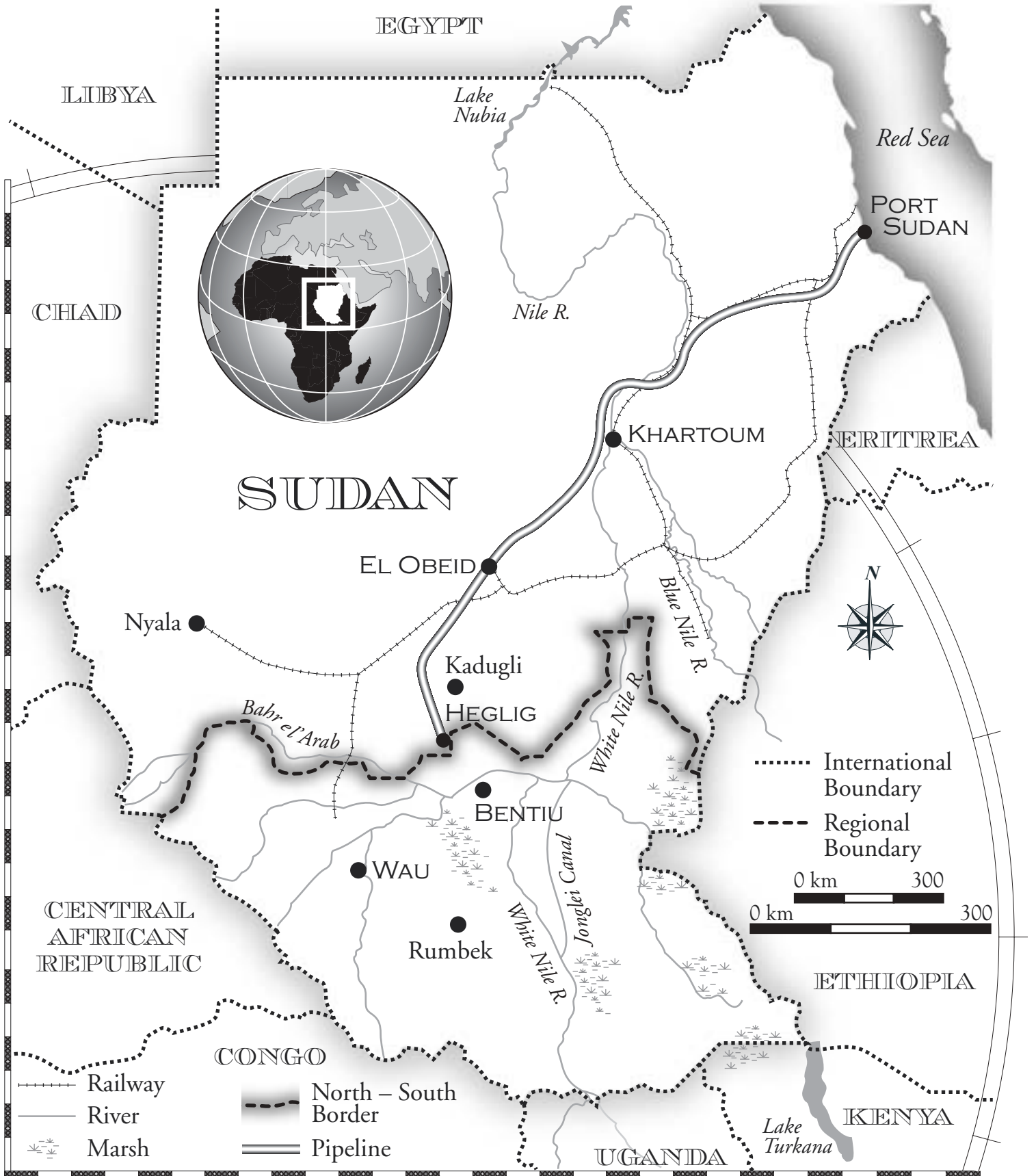












EGYPT

LIBYA

CHAD



Lake Nubia

Nile R.

Red Sea

PORT SUDAN

KHARTOUM

ERITREA

SUDAN

EL OBEID

Nyala

Kadugli

HEGLIGH

Bahr el'Arab

Blue Nile R.

White Nile R.

BENTIU

WAU

Rumbek

White Nile R.

Jonglei Canal

CENTRAL AFRICAN REPUBLIC

ETHIOPIA

CONGO

Lake Turkana

KENYA

UGANDA

- ++++ Railway
- River
- \* Marsh

- North - South Border
- == Pipeline

- ..... International Boundary
- Regional Boundary

